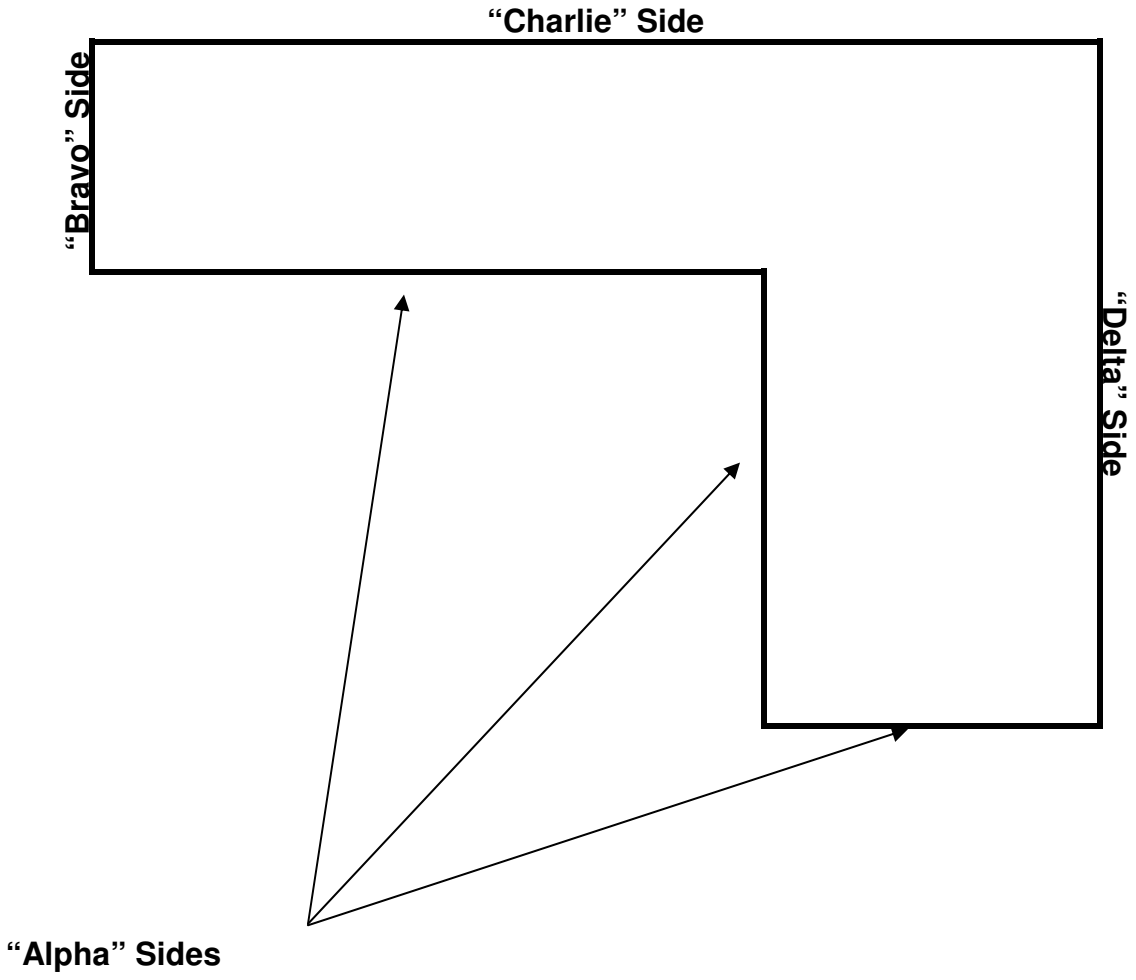



*"A" side is the address side or the side identified by the I.C.*

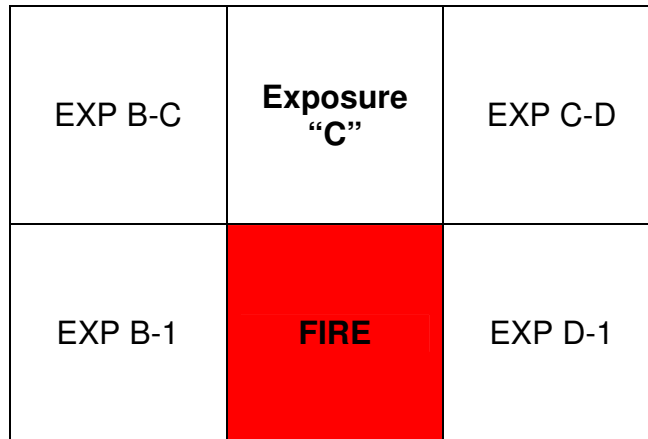


# EXPOSURES

The following 2 diagrams illustrate how exposures are identified.



*Used in residential areas, multi-unit buildings:  
strip malls, garden apartments, office buildings, etc.*



*Used in multi-occupancies such as: Strip  
Malls and center hallway construction, etc.*

<b>6</b>
<b>5</b>
<b>4</b>
<b>3</b>
<b>2</b>
<b>Floor 1</b>
<b>B1</b>
<b>B2</b>

-----  
*Ground Level*

-----